










-  Boundary
-  Road/Trail
-  Fence
-  Shed/Shack
-  Barn
-  Blind
-  Gate
-  House
-  Oil Well

**COLEMAN COUNTY HIGH FENCE RANCH – 1,344± AC**  
**COLEMAN COUNTY, TEXAS**

The information contained herein was obtained from sources deemed to be reliable. Mapright Services makes no warranties or guarantees as to the completeness or accuracy thereof. 844.932.6277 www.mapright.com